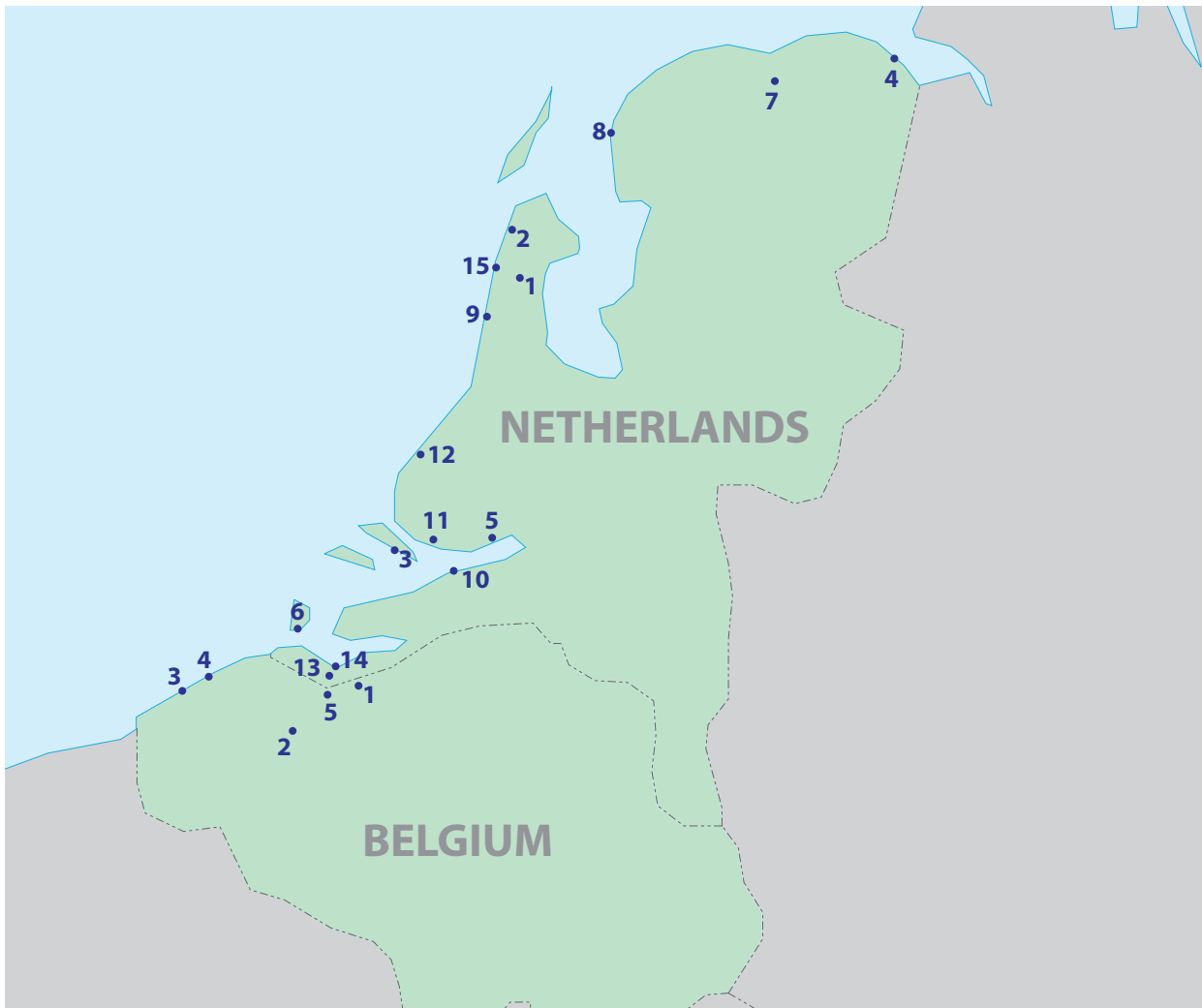














































PORT FACILITIES NETHERLANDS | BELGIUM



COUNTRY	MAP NUMBER	PORT	BULK BY TRUCK	DRUMS/ PAILS	BULK BY BARGE	WORKING DAYS NOTICE
THE NETHERLANDS	1	AMSTERDAM				2
THE NETHERLANDS	2	BEVERWIJK				2
THE NETHERLANDS	3	BORSELE				2
THE NETHERLANDS	4	DELFIJL				2
THE NETHERLANDS	5	DORDRECHT				2
THE NETHERLANDS	6	FLUSHING				2
THE NETHERLANDS	7	GRONINGEN				4
THE NETHERLANDS	8	HARLINGEN				2
THE NETHERLANDS	9	IJMUIDEN				2
THE NETHERLANDS	10	MOERDIJK				2
THE NETHERLANDS	11	ROTTERDAM				2
THE NETHERLANDS	12	SCHEVENINGEN				2
THE NETHERLANDS	13	SLUISKIL				2
THE NETHERLANDS	14	TERNEUZEN				2
THE NETHERLANDS	15	VELSEN				2

BELGIUM	1	ANTWERP				2
BELGIUM	2	GHENT				4
BELGIUM	3	OSTEND				2
BELGIUM	4	ZEEBRUGGE				2
BELGIUM	5	ZELZATE				2